

























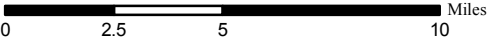
Watershed Map

Frederick County, Maryland

Interagency Information Technologies
Enterprise GIS

Watersheds

- | | |
|--|---|
|  Ballenger Creek |  Lower Bush Creek |
|  Bennett Creek |  Lower Linganore Creek |
|  Carroll Creek |  Middle Creek |
|  Catocin Creek |  Monocacy Direct Southwest |
|  Fishing Creek |  Owens Creek |
|  Glade Creek |  Potomac Direct |
|  Hunting Creek |  Toms Creek |
|  Israel Creek |  Tuscarora Creek |
|  Little Catocin Creek South |  Upper Bush Creek |
|  Little Pipe Creek |  Upper Linganore Creek |
|  Subwatershed |  Highways |
|  Catchment |  Rivers and Lakes |



Scale: 1:280,000

Projection: NAD 1983 State Plane Maryland FIPS 1900 Feet

While efforts have been made to ensure the accuracy of this map, Frederick County accepts no liability or responsibility for errors, omissions, or positional inaccuracies in the content of this map. Reliance on this map is at the risk of the user. This map is for illustration purposes only and should not be used for surveying, engineering, or site-specific analysis.

